
First published in the *Government Gazette*, Electronic Edition, on 23 February 2023 at 5 pm.

No. S 98

INFRASTRUCTURE PROTECTION ACT 2017

INFRASTRUCTURE PROTECTION (PROTECTED PLACES) (NO. 5) ORDER 2023

ARRANGEMENT OF PARAGRAPHS

Paragraph

1. Citation and commencement
 2. Premises declared to be protected places
 3. Revocations
- The Schedule
-

In exercise of the powers conferred by sections 14(1) and 19(1) of the Infrastructure Protection Act 2017, the Minister for Home Affairs makes the following Order:

Citation and commencement

1. This Order is the Infrastructure Protection (Protected Places) (No. 5) Order 2023 and comes into operation on 24 February 2023.

Premises declared to be protected places

2. The premises described in the second column of the Schedule are declared to be protected places for the purposes of the Act, and the person specified in the first column of that Schedule is designated as the authority of the corresponding protected place.

Revocations

3.—(1) In the Protected Places (Consolidation) Order (O 14), in the Schedule, delete item (9).

(2) In the Protected Places (No. 8) Order 2012 (G.N. No. S 453/2012), in the Schedule, delete item (1).

(3) In the Protected Places (No. 5) Order 2013 (G.N. No. S 306/2013), in the Schedule, delete items (8), (9), (14) and (16).

(4) In the Protected Places (No. 7) Order 2013 (G.N. No. S 308/2013), in the Schedule, delete items (9) and (10).

(5) In the Protected Places (No. 8) Order 2013 (G.N. No. S 309/2013), in the Schedule, delete item (8).

(6) In the Protected Places (No. 9) Order 2013 (G.N. No. S 310/2013), in the Schedule, delete item (6).

(7) In the Protected Places (No. 10) Order 2013 (G.N. No. S 311/2013), in the Schedule, delete items (14) and (15).

(8) In the Protected Places (No. 4) Order 2014 (G.N. No. S 389/2014), in the Schedule, delete item (7).

(9) In the Protected Places (No. 4) Order 2018 (G.N. No. S 407/2018), in the Schedule, delete item (3).

 THE SCHEDULE

Paragraph 2

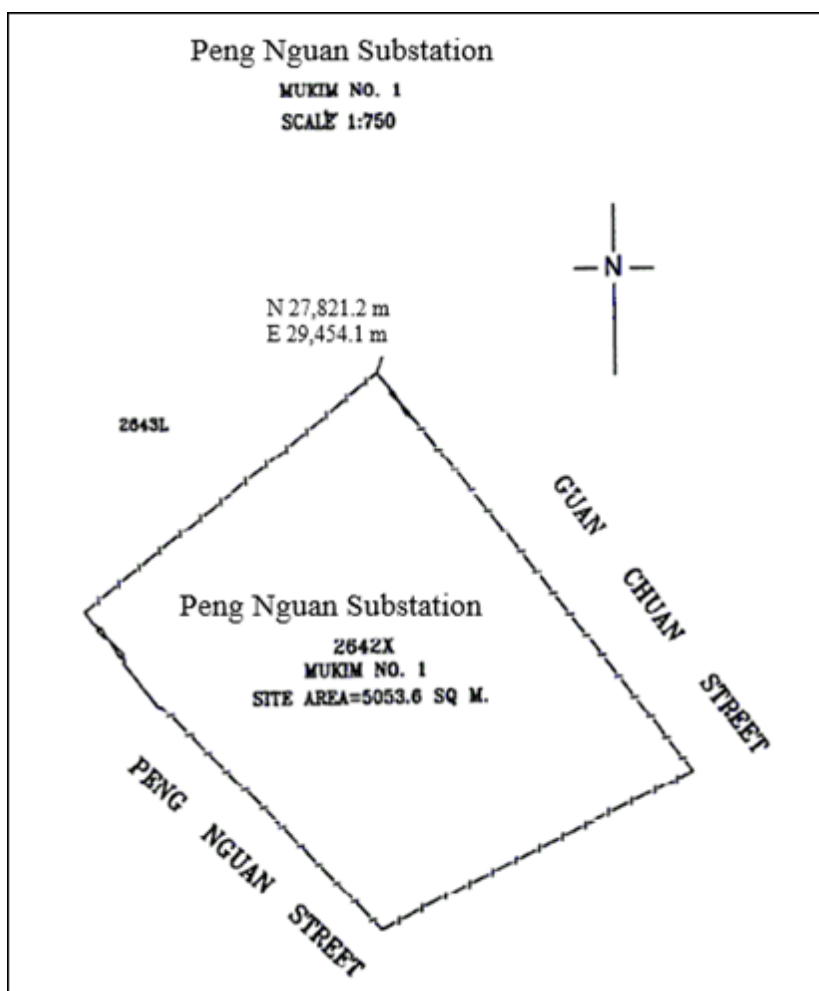
<i>First column</i>	<i>Second column</i>																																
The Authority	Protected Place																																
1. Chief Executive Officer, SP PowerGrid Ltd	<p>PENG NGUAN SUBSTATION</p> <p>All that area comprised in part of Lot 02642X in Mukim No. 1 occupied by “PENG NGUAN SUBSTATION” containing an area of about 5,053.6 square metres and bounded approximately as follows:</p> <p>Commencing at the north easternmost corner of the perimeter fence of “PENG NGUAN SUBSTATION” at a point 27,821.2 metres North and 29,454.1 metres East of the Survey Department origin of coordinates, the boundaries run along successive lines of fence of the bearings and distances approximately as follows:</p> <table border="0" style="margin-left: 40px;"> <thead> <tr> <th style="text-align: left;"><i>Bearing</i></th> <th style="text-align: left;"><i>Distance in metres</i></th> </tr> </thead> <tbody> <tr><td>141° 10'</td><td>3.5 (along chain link fence)</td></tr> <tr><td>232° 02'</td><td>0.2 (along chain link fence)</td></tr> <tr><td>141° 36'</td><td>6.0 (across a gate)</td></tr> <tr><td>52° 02'</td><td>0.2 (along chain link fence)</td></tr> <tr><td>141° 44'</td><td>77.6 (along chain link fence)</td></tr> <tr><td>243° 38'</td><td>60.4 (along chain link fence)</td></tr> <tr><td>315° 38'</td><td>54.2 (along chain link fence)</td></tr> <tr><td>226° 33'</td><td>0.4 (along wall)</td></tr> <tr><td>321° 24'</td><td>9.8 (along wall)</td></tr> <tr><td>51° 39'</td><td>0.3 (along wall)</td></tr> <tr><td>322° 04'</td><td>0.2 (along chain link fence)</td></tr> <tr><td>49° 15'</td><td>0.2 (along chain link fence)</td></tr> <tr><td>321° 27'</td><td>8.0 (across a gate)</td></tr> <tr><td>232° 58'</td><td>0.2 (along chain link fence)</td></tr> <tr><td>322° 05'</td><td>2.8 (along chain link fence)</td></tr> </tbody> </table>	<i>Bearing</i>	<i>Distance in metres</i>	141° 10'	3.5 (along chain link fence)	232° 02'	0.2 (along chain link fence)	141° 36'	6.0 (across a gate)	52° 02'	0.2 (along chain link fence)	141° 44'	77.6 (along chain link fence)	243° 38'	60.4 (along chain link fence)	315° 38'	54.2 (along chain link fence)	226° 33'	0.4 (along wall)	321° 24'	9.8 (along wall)	51° 39'	0.3 (along wall)	322° 04'	0.2 (along chain link fence)	49° 15'	0.2 (along chain link fence)	321° 27'	8.0 (across a gate)	232° 58'	0.2 (along chain link fence)	322° 05'	2.8 (along chain link fence)
<i>Bearing</i>	<i>Distance in metres</i>																																
141° 10'	3.5 (along chain link fence)																																
232° 02'	0.2 (along chain link fence)																																
141° 36'	6.0 (across a gate)																																
52° 02'	0.2 (along chain link fence)																																
141° 44'	77.6 (along chain link fence)																																
243° 38'	60.4 (along chain link fence)																																
315° 38'	54.2 (along chain link fence)																																
226° 33'	0.4 (along wall)																																
321° 24'	9.8 (along wall)																																
51° 39'	0.3 (along wall)																																
322° 04'	0.2 (along chain link fence)																																
49° 15'	0.2 (along chain link fence)																																
321° 27'	8.0 (across a gate)																																
232° 58'	0.2 (along chain link fence)																																
322° 05'	2.8 (along chain link fence)																																

THE SCHEDULE — *continued*

<i>First column</i>	<i>Second column</i>
The Authority	Protected Place
51° 46'	33.2 (along chain link fence)
51° 41'	31.7 (along chain link fence)

to the point of commencement.

The boundaries of “PENG NGUAN SUBSTATION” are more particularly delineated in the Survey Plan set out below.



 THE SCHEDULE — *continued*

<i>First column</i>	<i>Second column</i>																		
The Authority	Protected Place																		
2. Chief Executive Officer, SP PowerGrid Ltd	<p>PIONEER CRESCENT SUBSTATION</p> <p>All that area comprised in part of Lot 04436W in Mukim No. 6 occupied by “PIONEER CRESCENT SUBSTATION” containing an area of about 3529.9 square metres and bounded approximately as follows:</p> <p>Commencing at a point 32621.396 metres North and 12437.074 metres East of the Singapore Land Authority SVY 21 Datum, the boundaries run along successive lines of coordinates approximately as follows:</p> <table border="0" style="margin-left: auto; margin-right: auto;"> <thead> <tr> <th style="text-align: left;"><i>Northing</i></th> <th style="text-align: left;"><i>Easting</i></th> </tr> </thead> <tbody> <tr> <td>32621.396</td> <td>12437.074</td> </tr> <tr> <td>32635.111</td> <td>12463.602</td> </tr> <tr> <td>32634.316</td> <td>12464.024</td> </tr> <tr> <td>32638.629</td> <td>12472.329</td> </tr> <tr> <td>32639.425</td> <td>12471.906</td> </tr> <tr> <td>32642.428</td> <td>12477.763</td> </tr> <tr> <td>32572.394</td> <td>12507.834</td> </tr> <tr> <td>32552.901</td> <td>12462.638</td> </tr> </tbody> </table> <p>to the point of commencement.</p>	<i>Northing</i>	<i>Easting</i>	32621.396	12437.074	32635.111	12463.602	32634.316	12464.024	32638.629	12472.329	32639.425	12471.906	32642.428	12477.763	32572.394	12507.834	32552.901	12462.638
<i>Northing</i>	<i>Easting</i>																		
32621.396	12437.074																		
32635.111	12463.602																		
32634.316	12464.024																		
32638.629	12472.329																		
32639.425	12471.906																		
32642.428	12477.763																		
32572.394	12507.834																		
32552.901	12462.638																		

THE SCHEDULE — *continued*

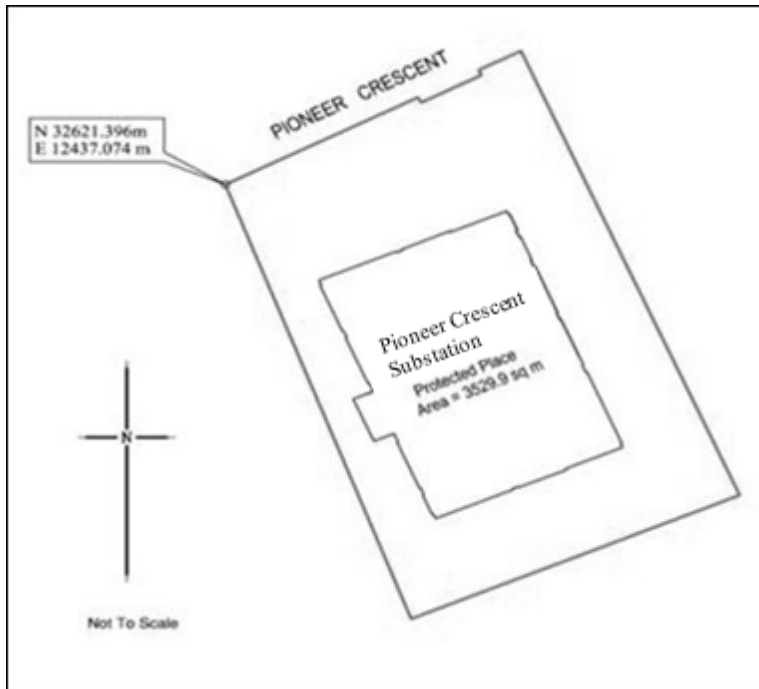
First column

Second column

The Authority

Protected Place

The boundaries of “PIONEER CRESCENT SUBSTATION” are more particularly delineated in the Survey Plan set out below.



THE SCHEDULE — *continued*

<i>First column</i>	<i>Second column</i>																								
The Authority	Protected Place																								
3. Chief Executive Officer, SP PowerGrid Ltd	<p>PIONEER SECTOR SUBSTATION</p> <p>All that area comprised in part of Lot 03825K in Mukim No. 7 occupied by “PIONEER SECTOR SUBSTATION” containing an area of about 2932.3 square metres and bounded approximately as follows:</p> <p>Commencing at a point 30878.548 metres North and 9328.890 metres East of the Singapore Land Authority SVY 21 Datum, the boundaries run along successive lines of coordinates approximately as follows:</p> <table border="0" style="margin-left: 40px;"> <thead> <tr> <th style="text-align: left;"><i>Northing</i></th> <th style="text-align: left;"><i>Easting</i></th> </tr> </thead> <tbody> <tr><td>30878.548</td><td>9328.890</td></tr> <tr><td>30878.202</td><td>9329.680</td></tr> <tr><td>30877.474</td><td>9331.164</td></tr> <tr><td>30874.824</td><td>9337.016</td></tr> <tr><td>30834.977</td><td>9369.994</td></tr> <tr><td>30822.310</td><td>9362.850</td></tr> <tr><td>30820.569</td><td>9361.778</td></tr> <tr><td>30797.896</td><td>9348.761</td></tr> <tr><td>30825.625</td><td>9301.128</td></tr> <tr><td>30844.589</td><td>9311.853</td></tr> <tr><td>30860.418</td><td>9320.898</td></tr> </tbody> </table> <p>to the point of commencement.</p>	<i>Northing</i>	<i>Easting</i>	30878.548	9328.890	30878.202	9329.680	30877.474	9331.164	30874.824	9337.016	30834.977	9369.994	30822.310	9362.850	30820.569	9361.778	30797.896	9348.761	30825.625	9301.128	30844.589	9311.853	30860.418	9320.898
<i>Northing</i>	<i>Easting</i>																								
30878.548	9328.890																								
30878.202	9329.680																								
30877.474	9331.164																								
30874.824	9337.016																								
30834.977	9369.994																								
30822.310	9362.850																								
30820.569	9361.778																								
30797.896	9348.761																								
30825.625	9301.128																								
30844.589	9311.853																								
30860.418	9320.898																								

THE SCHEDULE — *continued*

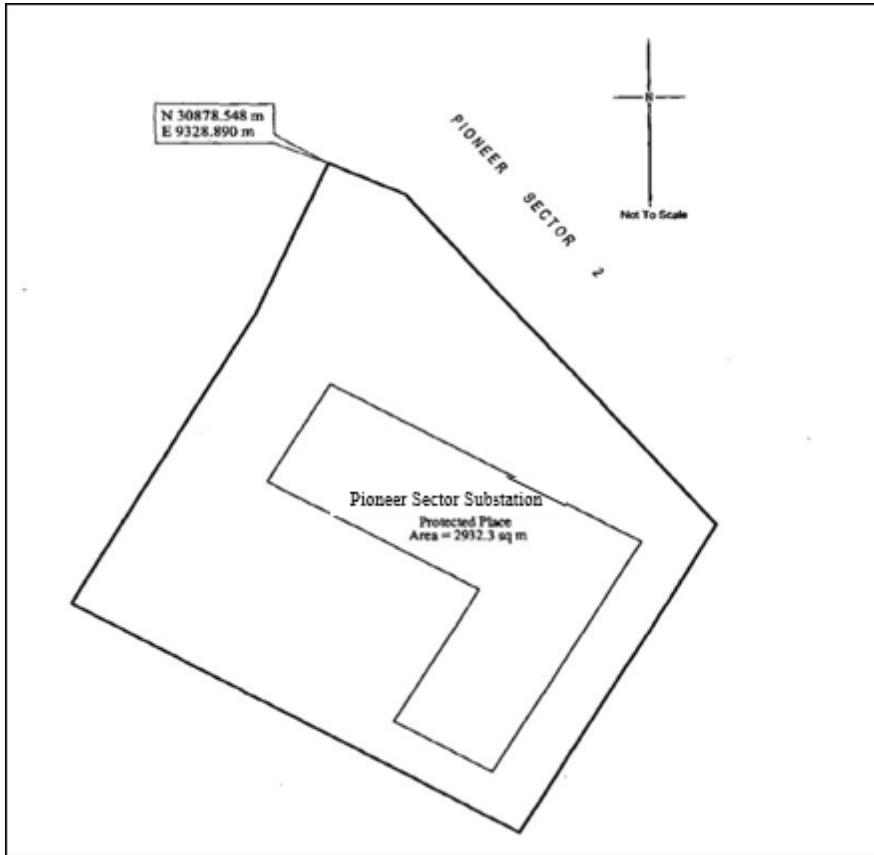
First column

Second column

The Authority

Protected Place

The boundaries of “PIONEER SECTOR SUBSTATION” are more particularly delineated in the Survey Plan set out below.



THE SCHEDULE — *continued*

<i>First column</i>	<i>Second column</i>																																				
The Authority	Protected Place																																				
4. Chief Executive Officer, SP PowerGrid Ltd	<p>PIONEER T BUILDING</p> <p>All that area comprised in part of Lot 02924T in Mukim No. 7 occupied by “PIONEER T BUILDING” containing an area of about 12167.6 square metres and bounded approximately as follows:</p> <p>Commencing at a point 31928.988 metres North and 7929.555 metres East of the Singapore Land Authority SVY 21 Datum, the boundaries run along successive lines of coordinates approximately as follows:</p> <table border="0" style="margin-left: auto; margin-right: auto;"> <thead> <tr> <th style="text-align: left;"><i>Northing</i></th> <th style="text-align: left;"><i>Easting</i></th> </tr> </thead> <tbody> <tr><td>31928.988</td><td>7929.555</td></tr> <tr><td>31911.966</td><td>7947.678</td></tr> <tr><td>31894.550</td><td>7966.018</td></tr> <tr><td>31869.436</td><td>7992.447</td></tr> <tr><td>31788.702</td><td>8077.709</td></tr> <tr><td>31788.432</td><td>8077.983</td></tr> <tr><td>31788.195</td><td>8077.790</td></tr> <tr><td>31779.417</td><td>8069.334</td></tr> <tr><td>31780.015</td><td>8068.748</td></tr> <tr><td>31779.369</td><td>8067.975</td></tr> <tr><td>31778.775</td><td>8068.562</td></tr> <tr><td>31774.428</td><td>8064.415</td></tr> <tr><td>31774.418</td><td>8064.400</td></tr> <tr><td>31775.001</td><td>8063.797</td></tr> <tr><td>31774.995</td><td>8063.790</td></tr> <tr><td>31774.575</td><td>8063.371</td></tr> <tr><td>31774.577</td><td>8063.368</td></tr> </tbody> </table>	<i>Northing</i>	<i>Easting</i>	31928.988	7929.555	31911.966	7947.678	31894.550	7966.018	31869.436	7992.447	31788.702	8077.709	31788.432	8077.983	31788.195	8077.790	31779.417	8069.334	31780.015	8068.748	31779.369	8067.975	31778.775	8068.562	31774.428	8064.415	31774.418	8064.400	31775.001	8063.797	31774.995	8063.790	31774.575	8063.371	31774.577	8063.368
<i>Northing</i>	<i>Easting</i>																																				
31928.988	7929.555																																				
31911.966	7947.678																																				
31894.550	7966.018																																				
31869.436	7992.447																																				
31788.702	8077.709																																				
31788.432	8077.983																																				
31788.195	8077.790																																				
31779.417	8069.334																																				
31780.015	8068.748																																				
31779.369	8067.975																																				
31778.775	8068.562																																				
31774.428	8064.415																																				
31774.418	8064.400																																				
31775.001	8063.797																																				
31774.995	8063.790																																				
31774.575	8063.371																																				
31774.577	8063.368																																				

THE SCHEDULE — *continued*

<i>First column</i>		<i>Second column</i>
The Authority		Protected Place
	31770.204	8059.207
	31770.053	8059.059
	31770.032	8058.974
	31769.393	8058.323
	31768.746	8058.993
	31759.653	8050.398
	31754.225	8045.152
	31754.267	8045.114
	31745.807	8035.950
	31745.916	8035.886
	31765.662	8014.903
	31780.037	7999.719
	31813.292	7964.573
	31829.307	7947.621
	31846.521	7929.524
	31866.778	7908.158
	31883.664	7890.337
	31884.236	7889.792
	31884.740	7890.198
	31899.306	7903.157
	31915.839	7917.862
	31922.846	7924.208
	31924.417	7925.578

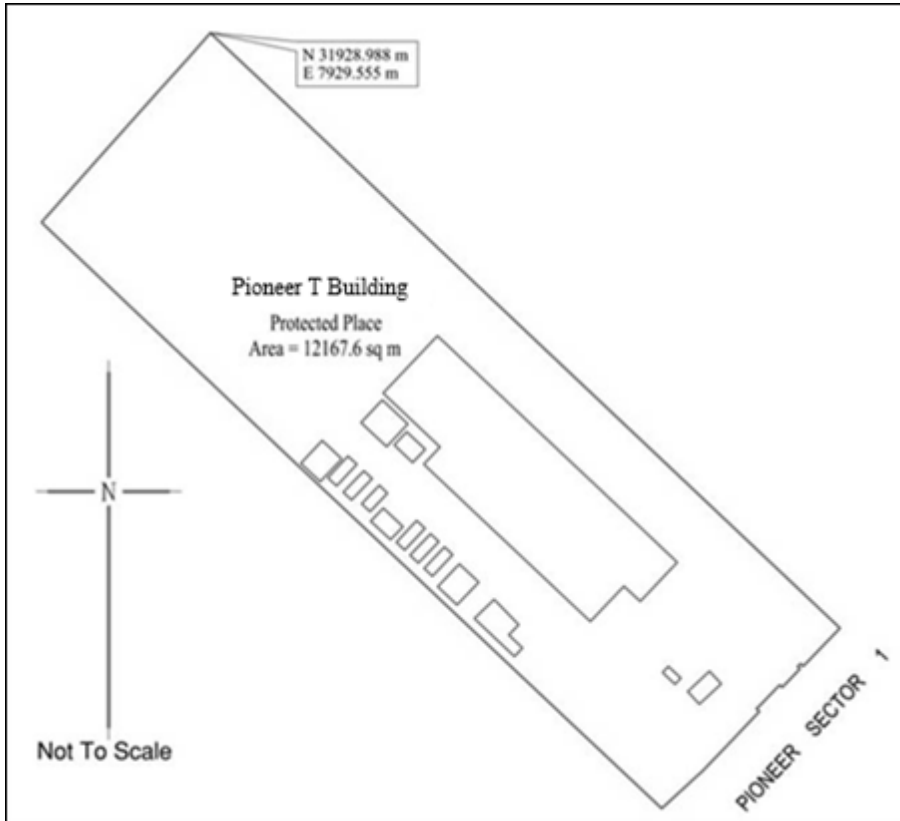
to the point of commencement.

THE SCHEDULE — *continued**First column**Second column*

The Authority

Protected Place

The boundaries of “PIONEER T BUILDING” are more particularly delineated in the Survey Plan set out below.



 THE SCHEDULE — *continued*

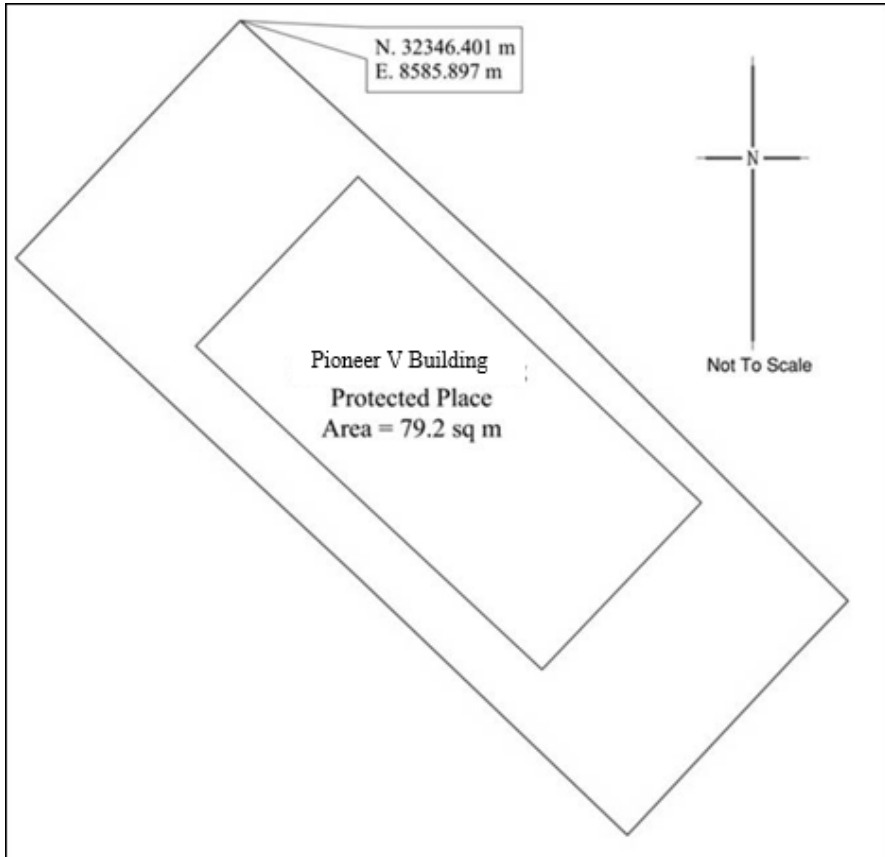
<i>First column</i>	<i>Second column</i>																
The Authority	Protected Place																
5. Chief Executive Officer, SP PowerGrid Ltd	<p>PIONEER V BUILDING</p> <p>All that area comprised in part of Lots 03431C and 03432M in Mukim No. 7 occupied by “PIONEER V BUILDING” containing an area of about 79.2 square metres and bounded approximately as follows:</p> <p>Commencing at a point 32346.401 metres North and 8585.897 metres East of the Singapore Land Authority SVY 21 Datum, the boundaries run along successive lines of coordinates approximately as follows:</p> <table border="0" style="margin-left: auto; margin-right: auto;"> <thead> <tr> <th style="text-align: center;"><i>Northing</i></th> <th style="text-align: center;"><i>Easting</i></th> </tr> </thead> <tbody> <tr> <td style="text-align: center;">32346.401</td> <td style="text-align: center;">8585.897</td> </tr> <tr> <td style="text-align: center;">32341.674</td> <td style="text-align: center;">8591.067</td> </tr> <tr> <td style="text-align: center;">32336.556</td> <td style="text-align: center;">8596.207</td> </tr> <tr> <td style="text-align: center;">32335.689</td> <td style="text-align: center;">8595.370</td> </tr> <tr> <td style="text-align: center;">32332.581</td> <td style="text-align: center;">8592.463</td> </tr> <tr> <td style="text-align: center;">32336.963</td> <td style="text-align: center;">8587.885</td> </tr> <tr> <td style="text-align: center;">32342.373</td> <td style="text-align: center;">8582.090</td> </tr> </tbody> </table> <p>to the point of commencement.</p>	<i>Northing</i>	<i>Easting</i>	32346.401	8585.897	32341.674	8591.067	32336.556	8596.207	32335.689	8595.370	32332.581	8592.463	32336.963	8587.885	32342.373	8582.090
<i>Northing</i>	<i>Easting</i>																
32346.401	8585.897																
32341.674	8591.067																
32336.556	8596.207																
32335.689	8595.370																
32332.581	8592.463																
32336.963	8587.885																
32342.373	8582.090																

THE SCHEDULE — *continued**First column**Second column*

The Authority

Protected Place

The boundaries of “PIONEER V BUILDING” are more particularly delineated in the Survey Plan set out below.



THE SCHEDULE — *continued*

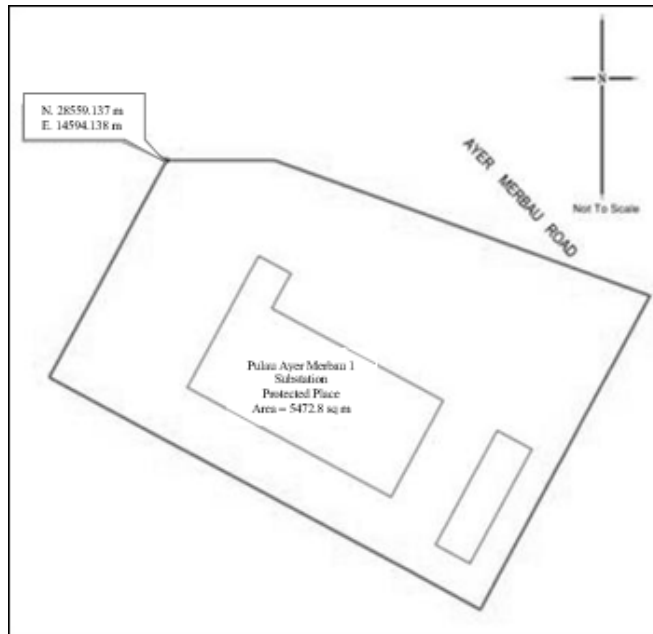
<i>First column</i>	<i>Second column</i>																																				
The Authority	Protected Place																																				
6. Chief Executive Officer, SP PowerGrid Ltd	<p>PULAU AYER MERBAU I SUBSTATION</p> <p>All that area comprised in part of Lot 00408X in Mukim No. 34 occupied by “PULAU AYER MERBAU I SUBSTATION” containing an area of about 5472.8 square metres and bounded approximately as follows:</p> <p>Commencing at a point 28559.137 metres North and 14594.138 metres East of the Singapore Land Authority SVY 21 Datum, the boundaries run along successive lines of coordinates approximately as follows:</p> <table border="0" style="margin-left: auto; margin-right: auto;"> <thead> <tr> <th style="text-align: center;"><i>Northing</i></th> <th style="text-align: center;"><i>Easting</i></th> </tr> </thead> <tbody> <tr><td style="text-align: center;">28559.137</td><td style="text-align: center;">14594.138</td></tr> <tr><td style="text-align: center;">28558.936</td><td style="text-align: center;">14594.030</td></tr> <tr><td style="text-align: center;">28547.388</td><td style="text-align: center;">14587.797</td></tr> <tr><td style="text-align: center;">28535.804</td><td style="text-align: center;">14581.583</td></tr> <tr><td style="text-align: center;">28518.414</td><td style="text-align: center;">14572.173</td></tr> <tr><td style="text-align: center;">28518.232</td><td style="text-align: center;">14572.188</td></tr> <tr><td style="text-align: center;">28507.159</td><td style="text-align: center;">14592.650</td></tr> <tr><td style="text-align: center;">28499.145</td><td style="text-align: center;">14607.634</td></tr> <tr><td style="text-align: center;">28491.626</td><td style="text-align: center;">14621.617</td></tr> <tr><td style="text-align: center;">28484.186</td><td style="text-align: center;">14635.406</td></tr> <tr><td style="text-align: center;">28484.154</td><td style="text-align: center;">14635.477</td></tr> <tr><td style="text-align: center;">28481.601</td><td style="text-align: center;">14640.250</td></tr> <tr><td style="text-align: center;">28481.523</td><td style="text-align: center;">14640.382</td></tr> <tr><td style="text-align: center;">28474.629</td><td style="text-align: center;">14652.910</td></tr> <tr><td style="text-align: center;">28474.652</td><td style="text-align: center;">14653.057</td></tr> <tr><td style="text-align: center;">28481.438</td><td style="text-align: center;">14656.665</td></tr> <tr><td style="text-align: center;">28501.824</td><td style="text-align: center;">14667.635</td></tr> </tbody> </table>	<i>Northing</i>	<i>Easting</i>	28559.137	14594.138	28558.936	14594.030	28547.388	14587.797	28535.804	14581.583	28518.414	14572.173	28518.232	14572.188	28507.159	14592.650	28499.145	14607.634	28491.626	14621.617	28484.186	14635.406	28484.154	14635.477	28481.601	14640.250	28481.523	14640.382	28474.629	14652.910	28474.652	14653.057	28481.438	14656.665	28501.824	14667.635
<i>Northing</i>	<i>Easting</i>																																				
28559.137	14594.138																																				
28558.936	14594.030																																				
28547.388	14587.797																																				
28535.804	14581.583																																				
28518.414	14572.173																																				
28518.232	14572.188																																				
28507.159	14592.650																																				
28499.145	14607.634																																				
28491.626	14621.617																																				
28484.186	14635.406																																				
28484.154	14635.477																																				
28481.601	14640.250																																				
28481.523	14640.382																																				
28474.629	14652.910																																				
28474.652	14653.057																																				
28481.438	14656.665																																				
28501.824	14667.635																																				

THE SCHEDULE — *continued*

<i>First column</i>	<i>Second column</i>	
The Authority	Protected Place	
	28503.409	14668.547
	28511.672	14672.925
	28523.505	14679.370
	28533.467	14684.721
	28533.661	14684.825
	28533.738	14684.614
	28535.784	14678.951
	28550.919	14637.287
	28559.136	14614.316

to the point of commencement.

The boundaries of “PULAU AYER MERBAU I SUBSTATION” are more particularly delineated in the Survey Plan set out below.



THE SCHEDULE — *continued*

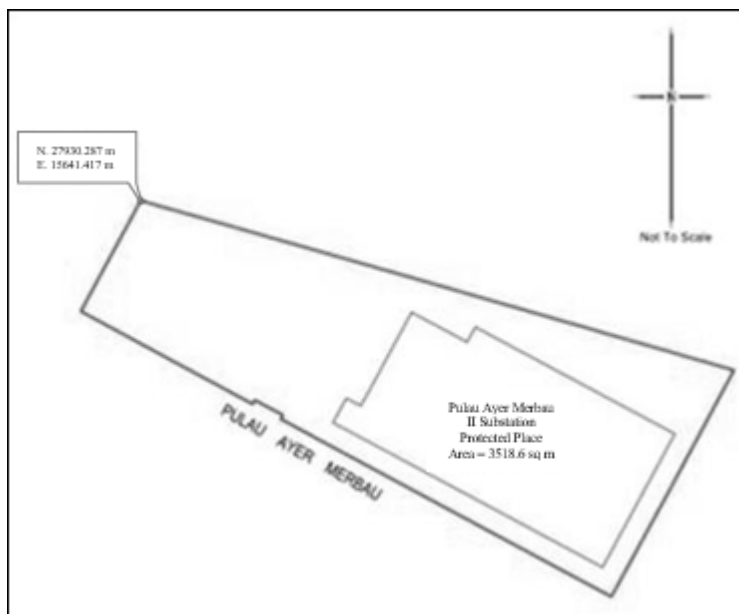
<i>First column</i>	<i>Second column</i>																																				
The Authority	Protected Place																																				
7. Chief Executive Officer, SP PowerGrid Ltd	<p>PULAU AYER MERBAU II SUBSTATION</p> <p>All that area comprised in part of Lot 00669W in Mukim No. 34 occupied by “PULAU AYER MERBAU II SUBSTATION” containing an area of about 3518.6 square metres and bounded approximately as follows:</p> <p>Commencing at a point 27930.287 metres North and 15641.417 metres East of the Singapore Land Authority SVY 21 Datum, the boundaries run along successive lines of coordinates approximately as follows:</p> <table border="0" style="margin-left: auto; margin-right: auto;"> <thead> <tr> <th style="text-align: center;"><i>Northing</i></th> <th style="text-align: center;"><i>Easting</i></th> </tr> </thead> <tbody> <tr><td style="text-align: center;">27930.287</td><td style="text-align: center;">15641.417</td></tr> <tr><td style="text-align: center;">27910.930</td><td style="text-align: center;">15630.988</td></tr> <tr><td style="text-align: center;">27901.617</td><td style="text-align: center;">15648.182</td></tr> <tr><td style="text-align: center;">27894.737</td><td style="text-align: center;">15660.890</td></tr> <tr><td style="text-align: center;">27895.409</td><td style="text-align: center;">15661.247</td></tr> <tr><td style="text-align: center;">27892.831</td><td style="text-align: center;">15666.167</td></tr> <tr><td style="text-align: center;">27892.069</td><td style="text-align: center;">15665.764</td></tr> <tr><td style="text-align: center;">27891.926</td><td style="text-align: center;">15666.028</td></tr> <tr><td style="text-align: center;">27891.968</td><td style="text-align: center;">15666.062</td></tr> <tr><td style="text-align: center;">27889.024</td><td style="text-align: center;">15671.477</td></tr> <tr><td style="text-align: center;">27888.984</td><td style="text-align: center;">15671.546</td></tr> <tr><td style="text-align: center;">27879.641</td><td style="text-align: center;">15688.835</td></tr> <tr><td style="text-align: center;">27871.037</td><td style="text-align: center;">15704.767</td></tr> <tr><td style="text-align: center;">27861.062</td><td style="text-align: center;">15723.345</td></tr> <tr><td style="text-align: center;">27879.571</td><td style="text-align: center;">15733.379</td></tr> <tr><td style="text-align: center;">27900.657</td><td style="text-align: center;">15744.685</td></tr> <tr><td style="text-align: center;">27907.288</td><td style="text-align: center;">15721.685</td></tr> </tbody> </table>	<i>Northing</i>	<i>Easting</i>	27930.287	15641.417	27910.930	15630.988	27901.617	15648.182	27894.737	15660.890	27895.409	15661.247	27892.831	15666.167	27892.069	15665.764	27891.926	15666.028	27891.968	15666.062	27889.024	15671.477	27888.984	15671.546	27879.641	15688.835	27871.037	15704.767	27861.062	15723.345	27879.571	15733.379	27900.657	15744.685	27907.288	15721.685
<i>Northing</i>	<i>Easting</i>																																				
27930.287	15641.417																																				
27910.930	15630.988																																				
27901.617	15648.182																																				
27894.737	15660.890																																				
27895.409	15661.247																																				
27892.831	15666.167																																				
27892.069	15665.764																																				
27891.926	15666.028																																				
27891.968	15666.062																																				
27889.024	15671.477																																				
27888.984	15671.546																																				
27879.641	15688.835																																				
27871.037	15704.767																																				
27861.062	15723.345																																				
27879.571	15733.379																																				
27900.657	15744.685																																				
27907.288	15721.685																																				

THE SCHEDULE — *continued*

<i>First column</i>	<i>Second column</i>	
The Authority	Protected Place	
	27916.518	15689.681
	27921.352	15672.715
	27925.510	15658.149

to the point of commencement.

The boundaries of “PULAU AYER MERBAU II SUBSTATION” are more particularly delineated in the Survey Plan set out below.



THE SCHEDULE — *continued*

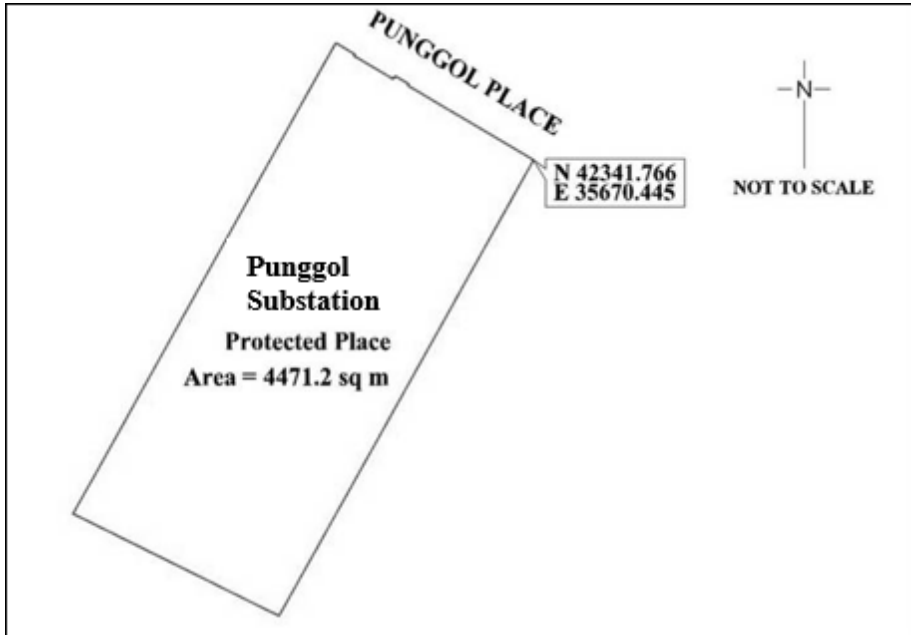
<i>First column</i>	<i>Second column</i>																												
The Authority	Protected Place																												
8. Chief Executive Officer, SP PowerGrid Ltd	<p>PUNGGOL SUBSTATION</p> <p>All that area comprised in part of Lot 01680L in Mukim No. 21 occupied by “PUNGGOL SUBSTATION” containing an area of about 4471.2 square metres and bounded approximately as follows:</p> <p>Commencing at a point 42341.766 metres North and 35670.445 metres East of the Singapore Land Authority SVY 21 Datum, the boundaries run along successive lines of coordinates approximately as follows:</p> <table border="0" style="margin-left: 40px;"> <thead> <tr> <th style="text-align: left;"><i>Northing</i></th> <th style="text-align: left;"><i>Easting</i></th> </tr> </thead> <tbody> <tr><td>42341.766</td><td>35670.445</td></tr> <tr><td>42355.808</td><td>35646.043</td></tr> <tr><td>42356.103</td><td>35646.220</td></tr> <tr><td>42357.570</td><td>35643.644</td></tr> <tr><td>42357.277</td><td>35643.475</td></tr> <tr><td>42357.390</td><td>35643.269</td></tr> <tr><td>42357.083</td><td>35643.104</td></tr> <tr><td>42361.399</td><td>35635.588</td></tr> <tr><td>42361.468</td><td>35635.551</td></tr> <tr><td>42361.711</td><td>35635.715</td></tr> <tr><td>42363.857</td><td>35631.992</td></tr> <tr><td>42274.954</td><td>35580.970</td></tr> <tr><td>42255.671</td><td>35621.005</td></tr> </tbody> </table> <p>to the point of commencement.</p>	<i>Northing</i>	<i>Easting</i>	42341.766	35670.445	42355.808	35646.043	42356.103	35646.220	42357.570	35643.644	42357.277	35643.475	42357.390	35643.269	42357.083	35643.104	42361.399	35635.588	42361.468	35635.551	42361.711	35635.715	42363.857	35631.992	42274.954	35580.970	42255.671	35621.005
<i>Northing</i>	<i>Easting</i>																												
42341.766	35670.445																												
42355.808	35646.043																												
42356.103	35646.220																												
42357.570	35643.644																												
42357.277	35643.475																												
42357.390	35643.269																												
42357.083	35643.104																												
42361.399	35635.588																												
42361.468	35635.551																												
42361.711	35635.715																												
42363.857	35631.992																												
42274.954	35580.970																												
42255.671	35621.005																												

THE SCHEDULE — *continued**First column**Second column*

The Authority

Protected Place

The boundaries of “PUNGGOL SUBSTATION” are more particularly delineated in the Survey Plan set out below.



 THE SCHEDULE — *continued*

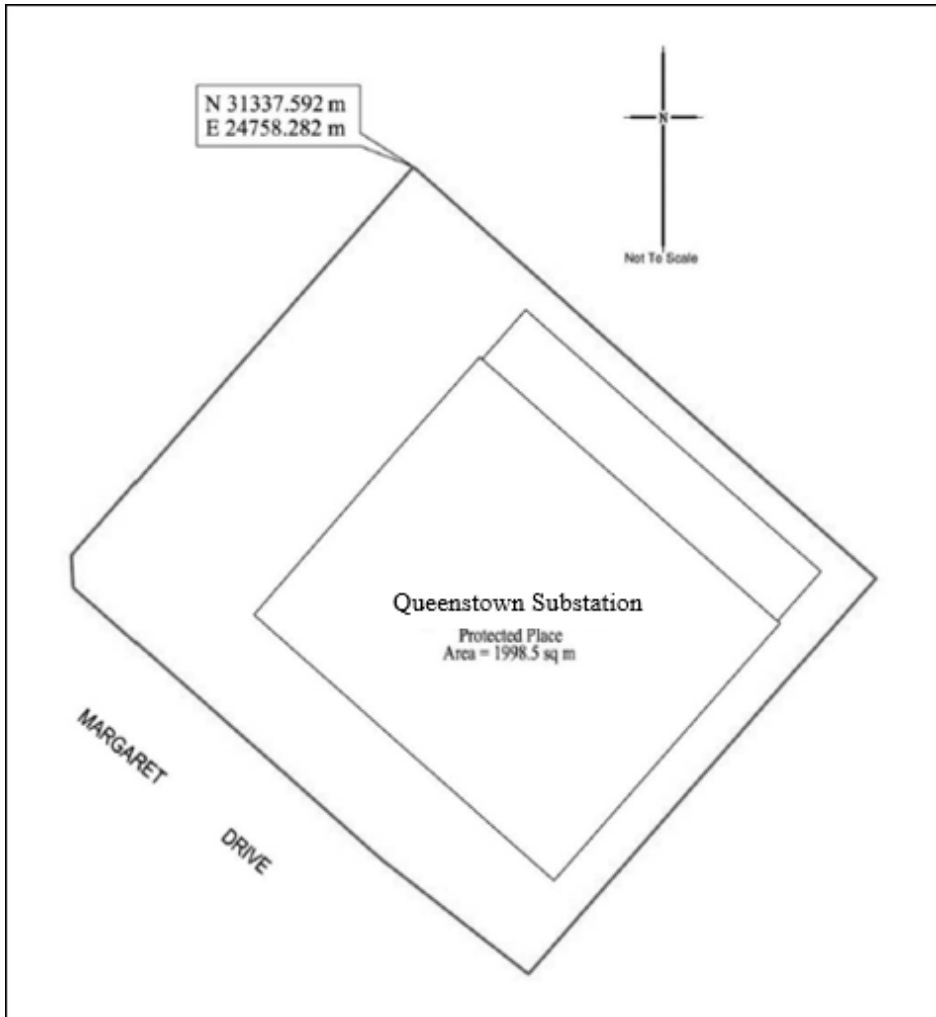
<i>First column</i>	<i>Second column</i>																																
The Authority	Protected Place																																
9. Chief Executive Officer, SP PowerGrid Ltd	<p>QUEENSTOWN SUBSTATION</p> <p>All that area comprised in part of Lot 00372M in Mukim No. 3 occupied by “QUEENSTOWN SUBSTATION” containing an area of about 1998.5 square metres and bounded approximately as follows:</p> <p>Commencing at a point 31337.592 metres North and 24758.282 metres East of the Singapore Land Authority SVY 21 Datum, the boundaries run along successive lines of coordinates approximately as follows:</p> <table border="0" style="margin-left: auto; margin-right: auto;"> <thead> <tr> <th style="text-align: left;"><i>Northing</i></th> <th style="text-align: left;"><i>Easting</i></th> </tr> </thead> <tbody> <tr><td>31337.592</td><td>24758.282</td></tr> <tr><td>31319.740</td><td>24778.386</td></tr> <tr><td>31311.396</td><td>24787.839</td></tr> <tr><td>31305.731</td><td>24794.258</td></tr> <tr><td>31295.439</td><td>24785.144</td></tr> <tr><td>31287.797</td><td>24778.397</td></tr> <tr><td>31280.513</td><td>24771.990</td></tr> <tr><td>31275.126</td><td>24767.237</td></tr> <tr><td>31284.067</td><td>24755.725</td></tr> <tr><td>31292.074</td><td>24746.648</td></tr> <tr><td>31300.505</td><td>24737.050</td></tr> <tr><td>31303.931</td><td>24733.150</td></tr> <tr><td>31305.013</td><td>24731.912</td></tr> <tr><td>31307.524</td><td>24731.763</td></tr> <tr><td>31317.772</td><td>24740.792</td></tr> </tbody> </table>	<i>Northing</i>	<i>Easting</i>	31337.592	24758.282	31319.740	24778.386	31311.396	24787.839	31305.731	24794.258	31295.439	24785.144	31287.797	24778.397	31280.513	24771.990	31275.126	24767.237	31284.067	24755.725	31292.074	24746.648	31300.505	24737.050	31303.931	24733.150	31305.013	24731.912	31307.524	24731.763	31317.772	24740.792
<i>Northing</i>	<i>Easting</i>																																
31337.592	24758.282																																
31319.740	24778.386																																
31311.396	24787.839																																
31305.731	24794.258																																
31295.439	24785.144																																
31287.797	24778.397																																
31280.513	24771.990																																
31275.126	24767.237																																
31284.067	24755.725																																
31292.074	24746.648																																
31300.505	24737.050																																
31303.931	24733.150																																
31305.013	24731.912																																
31307.524	24731.763																																
31317.772	24740.792																																

THE SCHEDULE — *continued*

<i>First column</i>	<i>Second column</i>	
The Authority	Protected Place	
	31332.171	24753.506
	31336.546	24757.378

to the point of commencement.

The boundaries of “QUEENSTOWN SUBSTATION” are more particularly delineated in the Survey Plan set out below.



THE SCHEDULE — *continued*

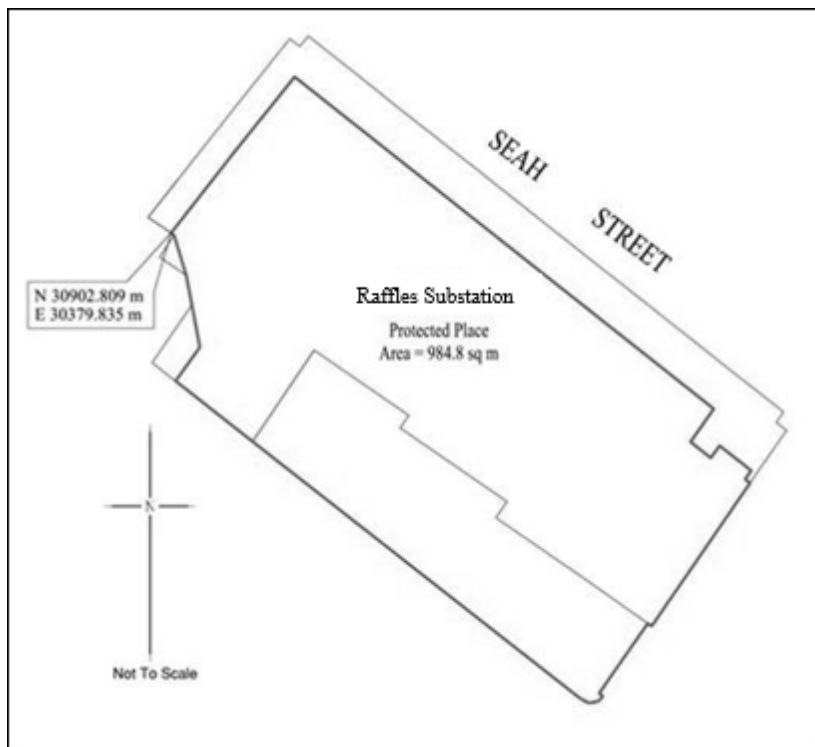
<i>First column</i>	<i>Second column</i>																																				
The Authority	Protected Place																																				
10. Chief Executive Officer, SP PowerGrid Ltd	<p>RAFFLES SUBSTATION</p> <p>All that area comprised in part of Lots 99071X, 99072L, 99077P, 99078T, 99086L, 99087C and 99090C in Town Subdivision 11 occupied by “RAFFLES SUBSTATION” containing an area of about 984.8 square metres and bounded approximately as follows:</p> <p>Commencing at a point 30902.809 metres North and 30379.835 metres East of the Singapore Land Authority SVY 21 Datum, the boundaries run along successive lines of coordinates approximately as follows:</p> <table border="0" style="margin-left: auto; margin-right: auto;"> <thead> <tr> <th style="text-align: left;"><i>Northing</i></th> <th style="text-align: left;"><i>Easting</i></th> </tr> </thead> <tbody> <tr><td>30902.809</td><td>30379.835</td></tr> <tr><td>30908.563</td><td>30384.324</td></tr> <tr><td>30914.308</td><td>30388.904</td></tr> <tr><td>30889.856</td><td>30419.709</td></tr> <tr><td>30887.415</td><td>30418.004</td></tr> <tr><td>30886.234</td><td>30419.497</td></tr> <tr><td>30887.135</td><td>30420.131</td></tr> <tr><td>30885.304</td><td>30422.462</td></tr> <tr><td>30884.662</td><td>30422.012</td></tr> <tr><td>30884.382</td><td>30422.385</td></tr> <tr><td>30873.845</td><td>30415.146</td></tr> <tr><td>30874.043</td><td>30414.851</td></tr> <tr><td>30868.891</td><td>30411.288</td></tr> <tr><td>30868.701</td><td>30411.563</td></tr> <tr><td>30868.327</td><td>30411.278</td></tr> <tr><td>30868.172</td><td>30410.550</td></tr> <tr><td>30868.518</td><td>30409.890</td></tr> </tbody> </table>	<i>Northing</i>	<i>Easting</i>	30902.809	30379.835	30908.563	30384.324	30914.308	30388.904	30889.856	30419.709	30887.415	30418.004	30886.234	30419.497	30887.135	30420.131	30885.304	30422.462	30884.662	30422.012	30884.382	30422.385	30873.845	30415.146	30874.043	30414.851	30868.891	30411.288	30868.701	30411.563	30868.327	30411.278	30868.172	30410.550	30868.518	30409.890
<i>Northing</i>	<i>Easting</i>																																				
30902.809	30379.835																																				
30908.563	30384.324																																				
30914.308	30388.904																																				
30889.856	30419.709																																				
30887.415	30418.004																																				
30886.234	30419.497																																				
30887.135	30420.131																																				
30885.304	30422.462																																				
30884.662	30422.012																																				
30884.382	30422.385																																				
30873.845	30415.146																																				
30874.043	30414.851																																				
30868.891	30411.288																																				
30868.701	30411.563																																				
30868.327	30411.278																																				
30868.172	30410.550																																				
30868.518	30409.890																																				

THE SCHEDULE — *continued*

<i>First column</i>	<i>Second column</i>
The Authority	Protected Place
30887.437	30385.822
30891.894	30380.159
30894.386	30381.947
30897.507	30381.353
30899.680	30380.940
30902.666	30380.047

to the point of commencement.

The boundaries of “RAFFLES SUBSTATION” are more particularly delineated in the Survey Plan set out below.



THE SCHEDULE — *continued*

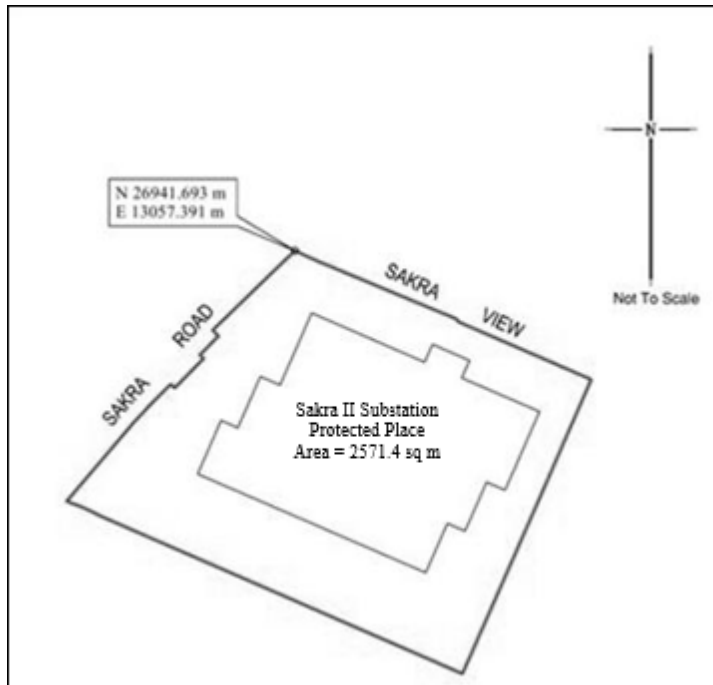
<i>First column</i>	<i>Second column</i>																																				
The Authority	Protected Place																																				
11. Chief Executive Officer, SP PowerGrid Ltd	<p>SAKRA II SUBSTATION</p> <p>All that area comprised in part of Lot 01128N in Mukim No. 34 occupied by “SAKRA II SUBSTATION” containing an area of about 2571.4 square metres and bounded approximately as follows:</p> <p>Commencing at a point 26941.693 metres North and 13057.391 metres East of the Singapore Land Authority SVY 21 Datum, the boundaries run along successive lines of coordinates approximately as follows:</p> <table border="0" style="margin-left: auto; margin-right: auto;"> <thead> <tr> <th style="text-align: left;"><i>Northing</i></th> <th style="text-align: left;"><i>Easting</i></th> </tr> </thead> <tbody> <tr><td>26941.693</td><td>13057.391</td></tr> <tr><td>26940.486</td><td>13059.927</td></tr> <tr><td>26935.872</td><td>13070.983</td></tr> <tr><td>26931.735</td><td>13080.860</td></tr> <tr><td>26931.384</td><td>13081.003</td></tr> <tr><td>26922.939</td><td>13100.410</td></tr> <tr><td>26905.325</td><td>13092.751</td></tr> <tr><td>26880.127</td><td>13081.734</td></tr> <tr><td>26903.000</td><td>13029.401</td></tr> <tr><td>26904.288</td><td>13026.742</td></tr> <tr><td>26905.202</td><td>13024.312</td></tr> <tr><td>26916.782</td><td>13034.129</td></tr> <tr><td>26918.564</td><td>13035.822</td></tr> <tr><td>26918.619</td><td>13035.873</td></tr> <tr><td>26918.654</td><td>13035.835</td></tr> <tr><td>26918.857</td><td>13036.040</td></tr> <tr><td>26922.048</td><td>13039.182</td></tr> </tbody> </table>	<i>Northing</i>	<i>Easting</i>	26941.693	13057.391	26940.486	13059.927	26935.872	13070.983	26931.735	13080.860	26931.384	13081.003	26922.939	13100.410	26905.325	13092.751	26880.127	13081.734	26903.000	13029.401	26904.288	13026.742	26905.202	13024.312	26916.782	13034.129	26918.564	13035.822	26918.619	13035.873	26918.654	13035.835	26918.857	13036.040	26922.048	13039.182
<i>Northing</i>	<i>Easting</i>																																				
26941.693	13057.391																																				
26940.486	13059.927																																				
26935.872	13070.983																																				
26931.735	13080.860																																				
26931.384	13081.003																																				
26922.939	13100.410																																				
26905.325	13092.751																																				
26880.127	13081.734																																				
26903.000	13029.401																																				
26904.288	13026.742																																				
26905.202	13024.312																																				
26916.782	13034.129																																				
26918.564	13035.822																																				
26918.619	13035.873																																				
26918.654	13035.835																																				
26918.857	13036.040																																				
26922.048	13039.182																																				

THE SCHEDULE — *continued*

<i>First column</i>	<i>Second column</i>	
The Authority	Protected Place	
	26922.256	13039.385
	26921.696	13039.966
	26925.978	13044.157
	26926.504	13043.620
	26926.775	13043.885
	26929.275	13046.328
	26930.128	13045.468

to the point of commencement.

The boundaries of “SAKRA II SUBSTATION” are more particularly delineated in the Survey Plan set out below.



THE SCHEDULE — *continued*

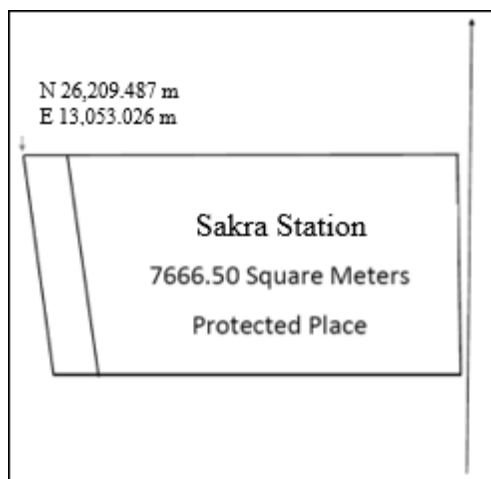
<i>First column</i>	<i>Second column</i>
The Authority	Protected Place
12. Chief Executive Officer, SP PowerGrid Ltd	<p>SAKRA STATION</p> <p>All that area comprised in part of Lot 00974A in Mukim No. 34 occupied by “SAKRA STATION” containing an area of about 7666.5 square metres and bounded approximately as follows:</p>

Commencing at a point 26209.487 metres North and 13053.026 metres East of the Singapore Land Authority SVY 21 Datum, the boundaries run along successive lines of coordinates approximately as follows:

<i>Northing</i>	<i>Easting</i>
26209.487	13053.026
26070.639	13092.641
26904.961	13150.904
26226.690	13113.320

to the point of commencement.

The boundaries of “SAKRA STATION” are more particularly delineated in the Survey Plan set out below.



THE SCHEDULE — *continued*

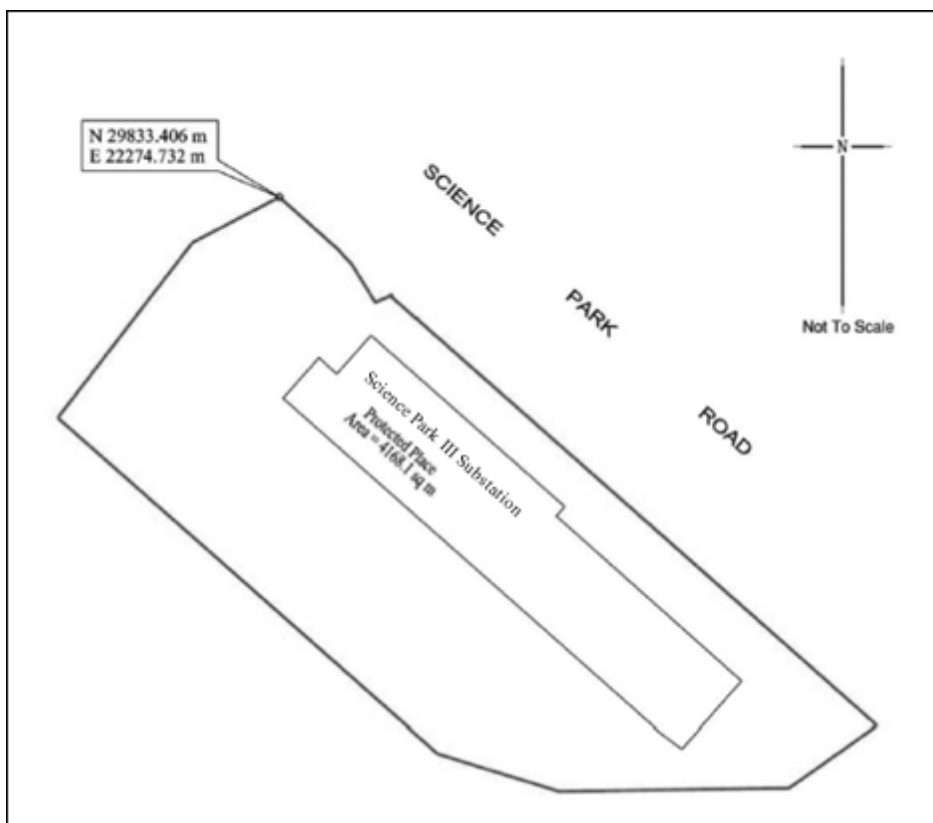
<i>First column</i>	<i>Second column</i>																																				
The Authority	Protected Place																																				
13. Chief Executive Officer, SP PowerGrid Ltd	<p>SCIENCE PARK III SUBSTATION</p> <p>All that area comprised in part of Lot 03217T in Mukim No. 3 occupied by “SCIENCE PARK III SUBSTATION” containing an area of about 4168.1 square metres and bounded approximately as follows:</p> <p>Commencing at a point 29833.406 metres North and 22274.732 metres East of the Singapore Land Authority SVY 21 Datum, the boundaries run along successive lines of coordinates approximately as follows:</p> <table border="0" style="margin-left: auto; margin-right: auto;"> <thead> <tr> <th style="text-align: center;"><i>Northing</i></th> <th style="text-align: center;"><i>Easting</i></th> </tr> </thead> <tbody> <tr><td style="text-align: center;">29833.406</td><td style="text-align: center;">22274.732</td></tr> <tr><td style="text-align: center;">29826.431</td><td style="text-align: center;">22282.570</td></tr> <tr><td style="text-align: center;">29824.225</td><td style="text-align: center;">22284.606</td></tr> <tr><td style="text-align: center;">29819.080</td><td style="text-align: center;">22287.815</td></tr> <tr><td style="text-align: center;">29819.796</td><td style="text-align: center;">22289.563</td></tr> <tr><td style="text-align: center;">29820.069</td><td style="text-align: center;">22289.991</td></tr> <tr><td style="text-align: center;">29819.898</td><td style="text-align: center;">22290.158</td></tr> <tr><td style="text-align: center;">29819.808</td><td style="text-align: center;">22290.004</td></tr> <tr><td style="text-align: center;">29816.799</td><td style="text-align: center;">22293.416</td></tr> <tr><td style="text-align: center;">29816.935</td><td style="text-align: center;">22293.543</td></tr> <tr><td style="text-align: center;">29816.786</td><td style="text-align: center;">22293.726</td></tr> <tr><td style="text-align: center;">29816.679</td><td style="text-align: center;">22293.632</td></tr> <tr><td style="text-align: center;">29816.226</td><td style="text-align: center;">22294.145</td></tr> <tr><td style="text-align: center;">29761.439</td><td style="text-align: center;">22356.233</td></tr> <tr><td style="text-align: center;">29752.984</td><td style="text-align: center;">22344.268</td></tr> <tr><td style="text-align: center;">29752.567</td><td style="text-align: center;">22312.857</td></tr> <tr><td style="text-align: center;">29757.651</td><td style="text-align: center;">22296.326</td></tr> </tbody> </table>	<i>Northing</i>	<i>Easting</i>	29833.406	22274.732	29826.431	22282.570	29824.225	22284.606	29819.080	22287.815	29819.796	22289.563	29820.069	22289.991	29819.898	22290.158	29819.808	22290.004	29816.799	22293.416	29816.935	22293.543	29816.786	22293.726	29816.679	22293.632	29816.226	22294.145	29761.439	22356.233	29752.984	22344.268	29752.567	22312.857	29757.651	22296.326
<i>Northing</i>	<i>Easting</i>																																				
29833.406	22274.732																																				
29826.431	22282.570																																				
29824.225	22284.606																																				
29819.080	22287.815																																				
29819.796	22289.563																																				
29820.069	22289.991																																				
29819.898	22290.158																																				
29819.808	22290.004																																				
29816.799	22293.416																																				
29816.935	22293.543																																				
29816.786	22293.726																																				
29816.679	22293.632																																				
29816.226	22294.145																																				
29761.439	22356.233																																				
29752.984	22344.268																																				
29752.567	22312.857																																				
29757.651	22296.326																																				

THE SCHEDULE — *continued*

<i>First column</i>	<i>Second column</i>	
The Authority	Protected Place	
	29803.310	22244.501
	29827.192	22262.869

to the point of commencement.

The boundaries of “SCIENCE PARK III SUBSTATION” are more particularly delineated in the Survey Plan set out below.



THE SCHEDULE — *continued*

<i>First column</i>	<i>Second column</i>																																				
The Authority	Protected Place																																				
14. Chief Executive Officer, SP PowerGrid Ltd	<p>SENGKANG SUBSTATION</p> <p>All that area comprised in part of Lot 00897X in Mukim No. 21 occupied by “SENGKANG SUBSTATION” containing an area of about 4453.1 square metres and bounded approximately as follows:</p> <p>Commencing at a point 40488.979 metres North and 34215.956 metres East of the Singapore Land Authority SVY 21 Datum, the boundaries run along successive lines of coordinates approximately as follows:</p> <table border="0" style="margin-left: auto; margin-right: auto;"> <thead> <tr> <th style="text-align: center;"><i>Northing</i></th> <th style="text-align: center;"><i>Easting</i></th> </tr> </thead> <tbody> <tr><td style="text-align: center;">40488.979</td><td style="text-align: center;">34215.956</td></tr> <tr><td style="text-align: center;">40486.619</td><td style="text-align: center;">34213.947</td></tr> <tr><td style="text-align: center;">40486.490</td><td style="text-align: center;">34214.099</td></tr> <tr><td style="text-align: center;">40481.827</td><td style="text-align: center;">34210.349</td></tr> <tr><td style="text-align: center;">40482.024</td><td style="text-align: center;">34210.114</td></tr> <tr><td style="text-align: center;">40472.879</td><td style="text-align: center;">34202.457</td></tr> <tr><td style="text-align: center;">40464.086</td><td style="text-align: center;">34195.085</td></tr> <tr><td style="text-align: center;">40463.491</td><td style="text-align: center;">34194.670</td></tr> <tr><td style="text-align: center;">40462.242</td><td style="text-align: center;">34193.860</td></tr> <tr><td style="text-align: center;">40460.924</td><td style="text-align: center;">34193.143</td></tr> <tr><td style="text-align: center;">40459.555</td><td style="text-align: center;">34192.612</td></tr> <tr><td style="text-align: center;">40457.864</td><td style="text-align: center;">34192.195</td></tr> <tr><td style="text-align: center;">40456.697</td><td style="text-align: center;">34192.092</td></tr> <tr><td style="text-align: center;">40455.063</td><td style="text-align: center;">34192.010</td></tr> <tr><td style="text-align: center;">40453.901</td><td style="text-align: center;">34192.033</td></tr> <tr><td style="text-align: center;">40452.258</td><td style="text-align: center;">34192.198</td></tr> <tr><td style="text-align: center;">40450.642</td><td style="text-align: center;">34192.582</td></tr> </tbody> </table>	<i>Northing</i>	<i>Easting</i>	40488.979	34215.956	40486.619	34213.947	40486.490	34214.099	40481.827	34210.349	40482.024	34210.114	40472.879	34202.457	40464.086	34195.085	40463.491	34194.670	40462.242	34193.860	40460.924	34193.143	40459.555	34192.612	40457.864	34192.195	40456.697	34192.092	40455.063	34192.010	40453.901	34192.033	40452.258	34192.198	40450.642	34192.582
<i>Northing</i>	<i>Easting</i>																																				
40488.979	34215.956																																				
40486.619	34213.947																																				
40486.490	34214.099																																				
40481.827	34210.349																																				
40482.024	34210.114																																				
40472.879	34202.457																																				
40464.086	34195.085																																				
40463.491	34194.670																																				
40462.242	34193.860																																				
40460.924	34193.143																																				
40459.555	34192.612																																				
40457.864	34192.195																																				
40456.697	34192.092																																				
40455.063	34192.010																																				
40453.901	34192.033																																				
40452.258	34192.198																																				
40450.642	34192.582																																				

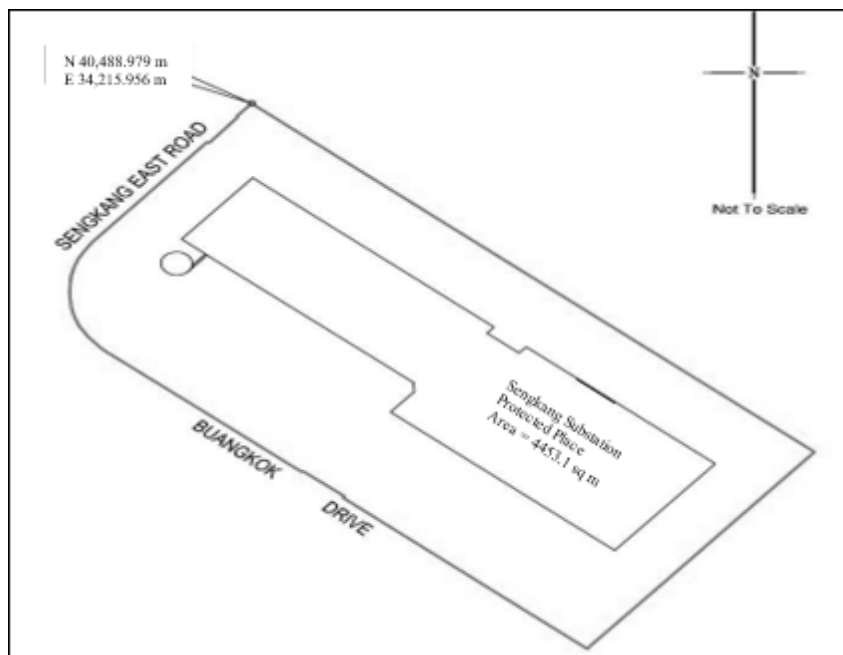
THE SCHEDULE — *continued*

<i>First column</i>		<i>Second column</i>
The Authority		Protected Place
	40448.871	34193.249
	40446.887	34194.428
	40444.652	34196.296
	40444.095	34196.945
	40434.281	34208.634
	40422.523	34222.553
	40422.684	34222.689
	40422.615	34222.770
	40418.150	34228.148
	40417.920	34227.940
	40402.393	34246.227
	40390.666	34260.062
	40391.136	34260.452
	40391.152	34260.433
	40391.185	34260.468
	40402.878	34270.326
	40414.593	34280.182
	40426.139	34289.914
	40455.187	34255.711
	40488.542	34216.417
	40488.556	34216.401
	40488.584	34216.425

to the point of commencement.

THE SCHEDULE — *continued*

<i>First column</i>	<i>Second column</i>
The Authority	Protected Place
	The boundaries of “SENGKANG SUBSTATION” are more particularly delineated in the Survey Plan set out below.



Made on 13 February 2023.

PANG KIN KEONG
*Permanent Secretary,
 Ministry of Home Affairs,
 Singapore.*

[SPF/CPS/C/09/02/03; AG/LEGIS/SL/137B/2020/2 Vol. 1]